











LEGEND

-  SECONDARY PLAN AREA BOUNDARY
-  PLANNING AREA BOUNDARY
-  OAK RIDGES MORAINES PLAN BOUNDARY
-  LAKES AND WATERCOURSES
-  REGIONAL AND MAJOR ARTERIAL ROAD
-  MINOR ARTERIAL ROAD
-  PROPOSED MINOR ARTERIAL ROAD

-  PRIMARY AGGREGATE RESOURCE AREA
-  SECONDARY AGGREGATE RESOURCE AREA
-  MORAINES AGGREGATE RESOURCE AREA

TOWN OF
WHITCHURCH - STOUFFVILLE
OFFICIAL PLAN

Schedule "B-1"

Aggregate Resource Areas

Office Consolidation January, 2023